



www.LickingParkDistrict.com

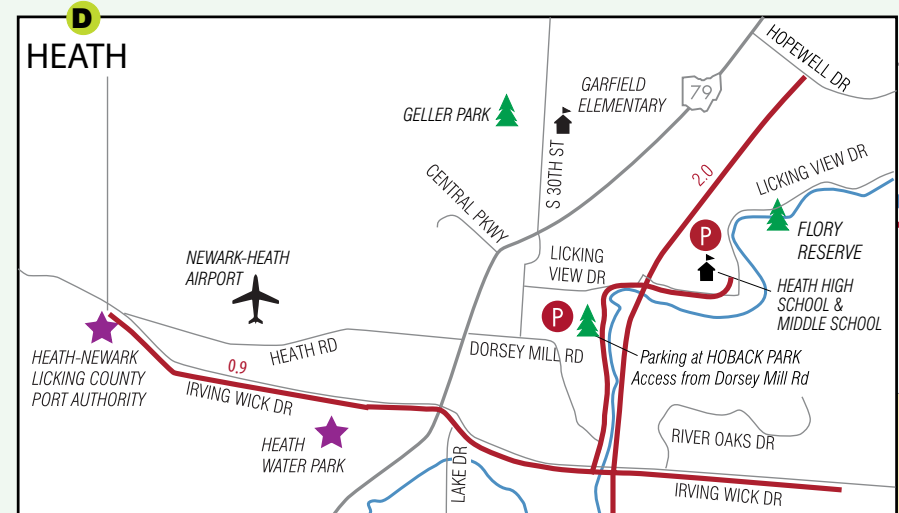
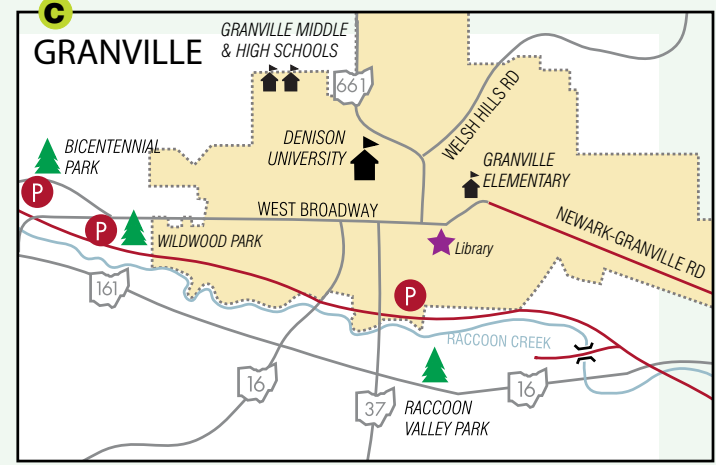
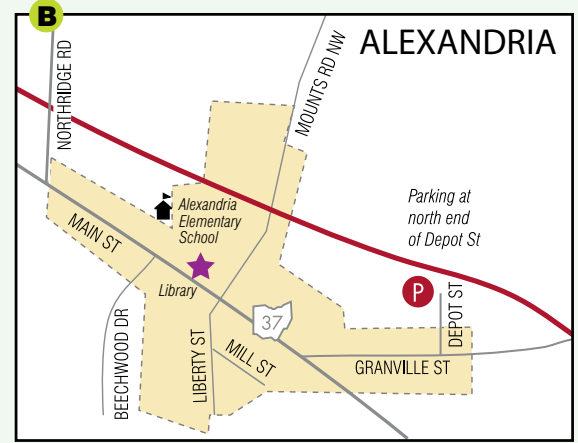
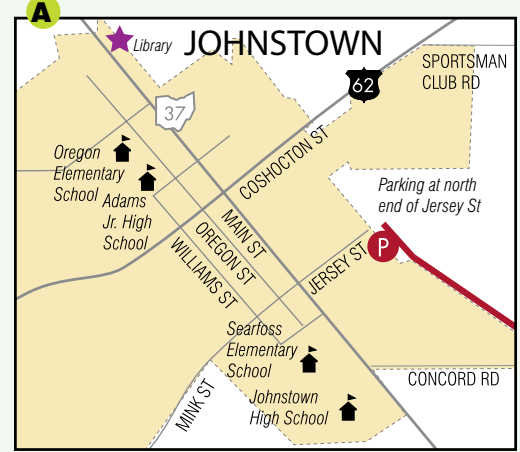
PO Box 590
4309 Lancaster Road
Granville, OH 43023
740.587.2535



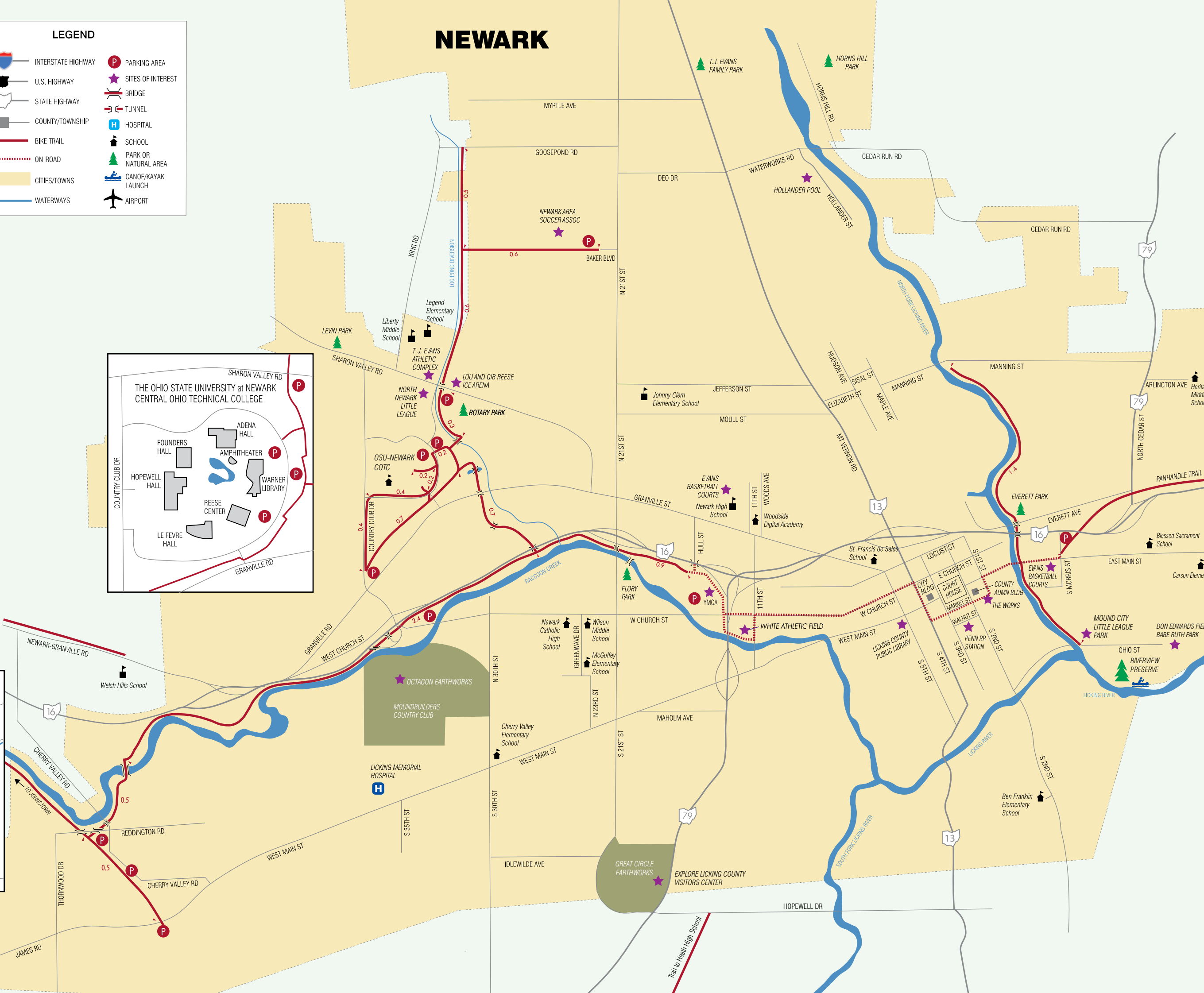
Licking County Recreational Trail Map



Revised March 2016



LEGEND			
	INTERSTATE HIGHWAY		PARKING AREA
	U.S. HIGHWAY		SITES OF INTEREST
	STATE HIGHWAY		TUNNEL
	COUNTY/TOWNSHIP		HOSPITAL
	BIKE TRAIL		SCHOOL
	ON-ROAD		PARK OR NATURAL AREA
	CITIES/TOWNS		CANOE/KAYAK LAUNCH
	WATERWAYS		AIRPORT



Approximate Mileages

14.3	Johnstown — Newark
6.1	Johnstown — Alexandria
4.9	Alexandria — Granville
3.3	Granville — Cherry Valley Rd.
2.3	Newark YMCA — East Main St.
0.7	Newark Campus — J. Gilbert Reese Bridge
2.1	Country Club Dr. Parking Lot — Goosepond
0.6	Branch Path — Baker Blvd.
1.4	Everett Ave. — Manning St.
5.2	Panhandle Trail, Newark — Marne
4.7	Panhandle Trail, Marne — Felumlee Rd.
1.2	Heath Port Authority — OH-79
0.7	OH-79 — Southfork Bridge
2.0	Hopewell Dr. — Irving-Wick Dr.
3.8	Irving-Wick Dr. — Rt. 40, Hebron
3.3	Canal Park, Hebron — OH-79
4.2	Blackhand Gorge
48.7	TOTAL TRAIL MILES



US Bike Route 50

The American Association of State Highway and Transportation Officials (AASHTO) has designated an east-west corridor crossing the center of the state to be developed as United States Bike Route 50 (USBR 50). USBR 50 will be part of a national network of bicycle routes, which will link urban, suburban, and rural areas using a variety of existing cycling facilities.

Bicycle tourism is a growing industry that contributes \$47 billion a year to communities that provide these facilities. A national bike route designation is expected to draw experienced riders from throughout the country, and connect scenic, cultural and historic destinations and attractions.

USBR 50 will go from California to Washington D.C. In Ohio, USBR 50 runs from Paint Road in Preble County at the Indiana border, through 11 counties. The route passes over to West Virginia on the Market Street Bridge in Jefferson County.

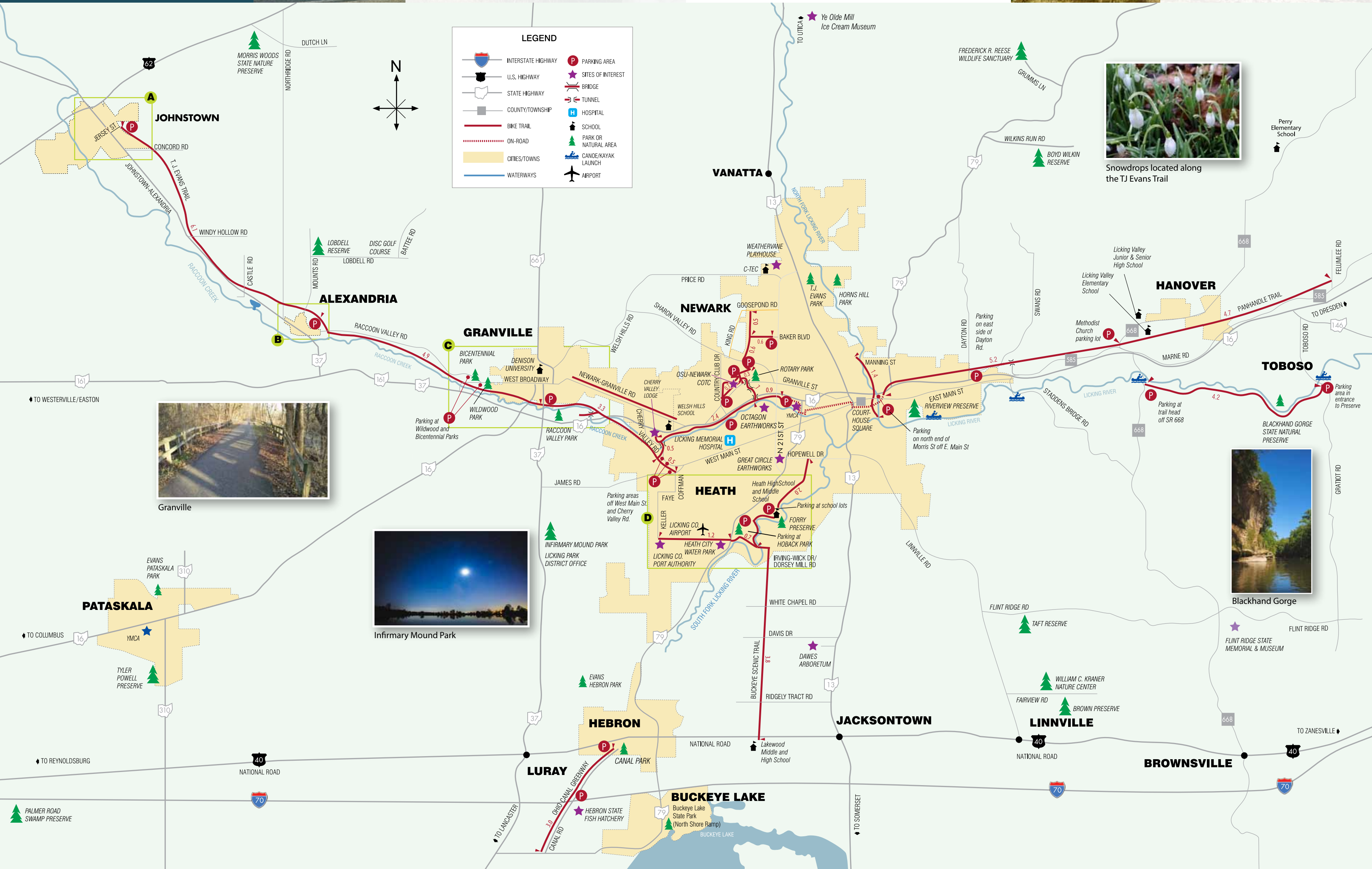
Trail User Etiquette

- BE COURTEOUS.** All trail users should be respectful of other users.
- DO NOT SPEED.** Please do not exceed 15 mph on the trail.
- KEEP RIGHT.** Stay as near to the right side of the trail as is safe except when passing another user.
- PASS ON LEFT.** Give an audible signal well in advance, and pass others going in your direction on their left.
- DO NOT BLOCK THE TRAIL.** When walking a pet or in a group, stay on the right half of the trail. Groups should follow in single file.
- YIELD WHEN ENTERING OR CROSSING.** When entering or crossing at intersections, yield to the traffic on the cross trail or road.
- KEEP DOGS LEASHED.** Control your pet while using the trail. Please clean up after your pet.
- HELP KEEP THE TRAILS CLEAN AND SAFE.** Do not litter. Report any acts of vandalism.
- WEAR A HELMET.** Bikers and skaters should wear a helmet.
- CARRY A CELL PHONE.** Be sure to bring a cell phone, identification, etc.
- BE AWARE.** Keep alert to other users who may pass you. Be predictable in your walking, jogging, or biking to avoid collisions. Adjust the volume on portable music devices so you can monitor activities around you.



Licking Park District

The Licking Park District consists of 1,619 acres of park land and over 40 miles of paved trails that are maintained within Licking County. There are many activities that happen at your local parks, including picnics, fishing at Mirror Lake, Disc Golf at Lobdell, hiking trails, and more. There are several miles of multi-use trails (hike/bike/equestrian) at Infirmary Mound Park, Taft Reserve, Lobdell Reserve and Ohio Canal Greenway. Infirmary Mound Park, just south of Granville, has rental shelters available, as well as a 4-acre Dog Park for your furry friends. To learn more about what you can do in the parks, check us out at www.LickingParkDistrict.com and follow us on Facebook.



Granville



Infirmary Mound Park



Snowdrops located along the TJ Evans Trail



Blackhand Gorge